

23



WBCS 2022



GEOGRAPHY

INDIA

GENERAL INTRODUCTION

PART-2



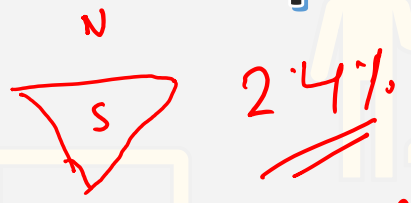

LIVE 01:00 PM



02 MARCH 2022

Population of India in respect OF World

POP. %



India Col (N) ↑ 3214km
 India Point(s) ↓ S

Ghan Moti
 Kibithu ← 2933km

CHINA

INDIA

USA

19.4 ✓

17.5 % ✓

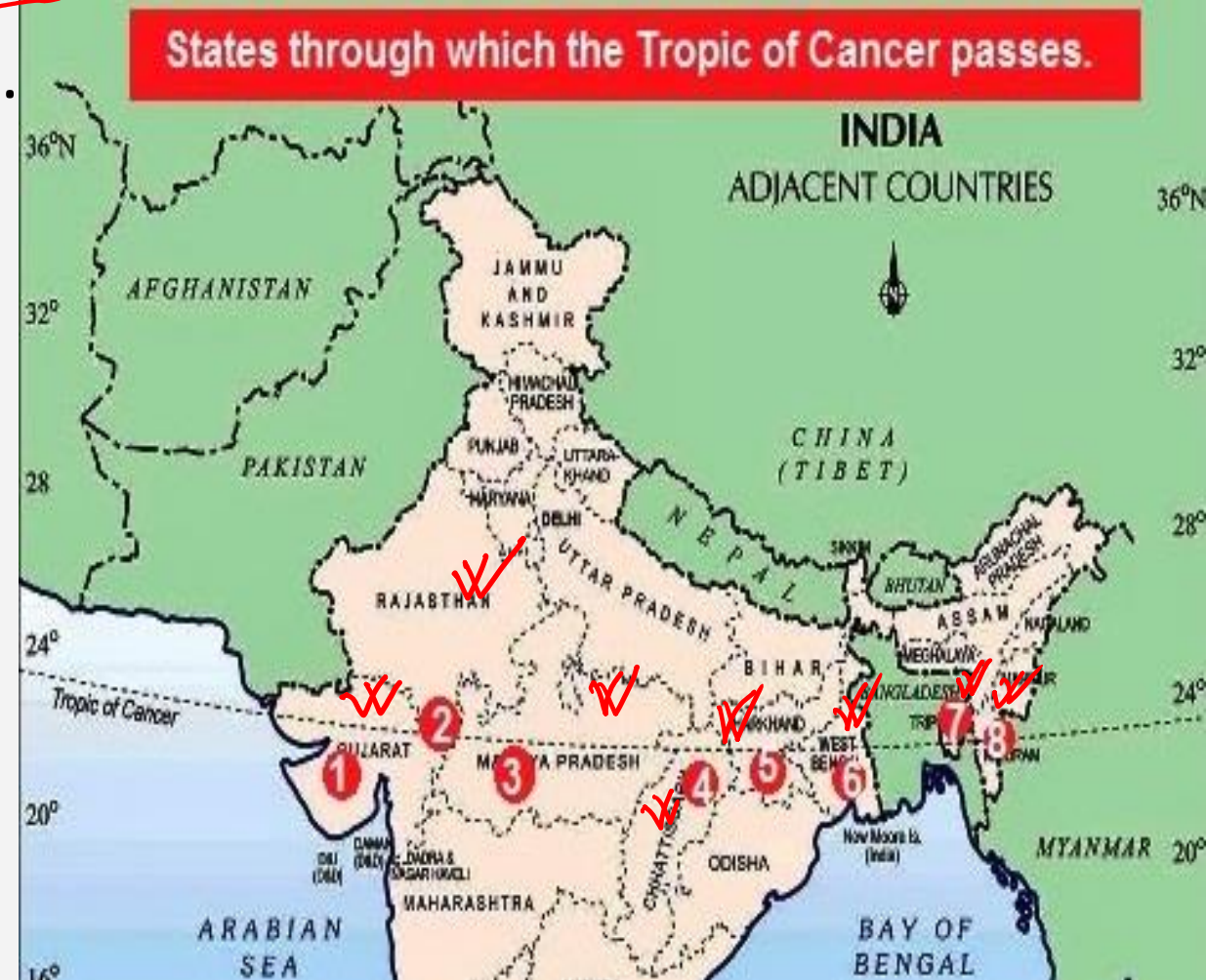
4.5 % ✓

TROPIC OF CANCER

Tropic of cancer that is 23.5° N Latitude passes through 8 States of India.

1. Gujarat ✓
2. Rajasthan ✓
3. Madhya Pradesh ✓
4. Chhattisgarh ✓
5. Jharkhand ✓
6. West Bengal ✓ (✓)
7. Tripura ✓
8. Mizoram ✓

States through which the Tropic of Cancer passes.



STANDARD TIME MERIDIAN

The 82°30' East Longitude which passes through Mirzapur City, near Allahabad in Uttar Pradesh is taken as the Standard Time Meridian of India (IST). Indian Standard Time is 5 Hour 30 Minutes ahead of Greenwich Mean Time (GMT)

GMT 12:00 noon



W ↔ E
UP, MP, Chattisgarh, Odisha
& Andhra Pradesh
5-30 P.M.
Korea district
M.P. Chattisgarh



ADMINISTRATIVE COMPOSITION

- 1. There are 28 States and 8 Union Territories in India
- 2. Area wise the five largest states in decreasing order:

Rajasthan > **Madhya Pradesh** > **Maharashtra** > Uttar Pradesh > **Gujrat**

1. In Area Goa is the smallest state of India.

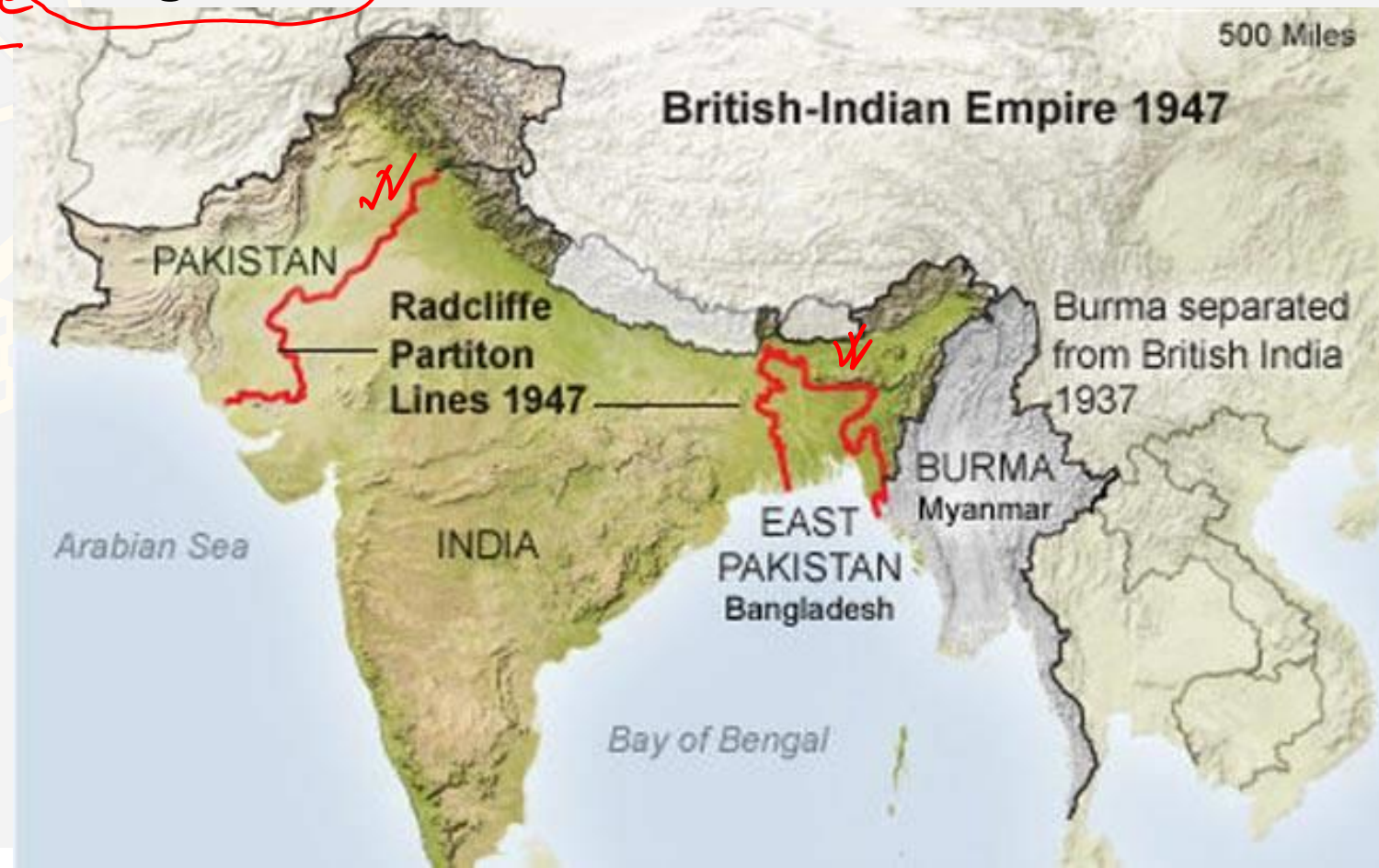
(1) →
 (2) →
 (3) →
 (4) →
 (5) →
 state
 (0.1) ×

W.B →
 Area
 13th
 14th
 2014

FRONTIERS OF INDIA

Radcliffe Line: Border line between India and Pakistan, and India and Bangladesh.

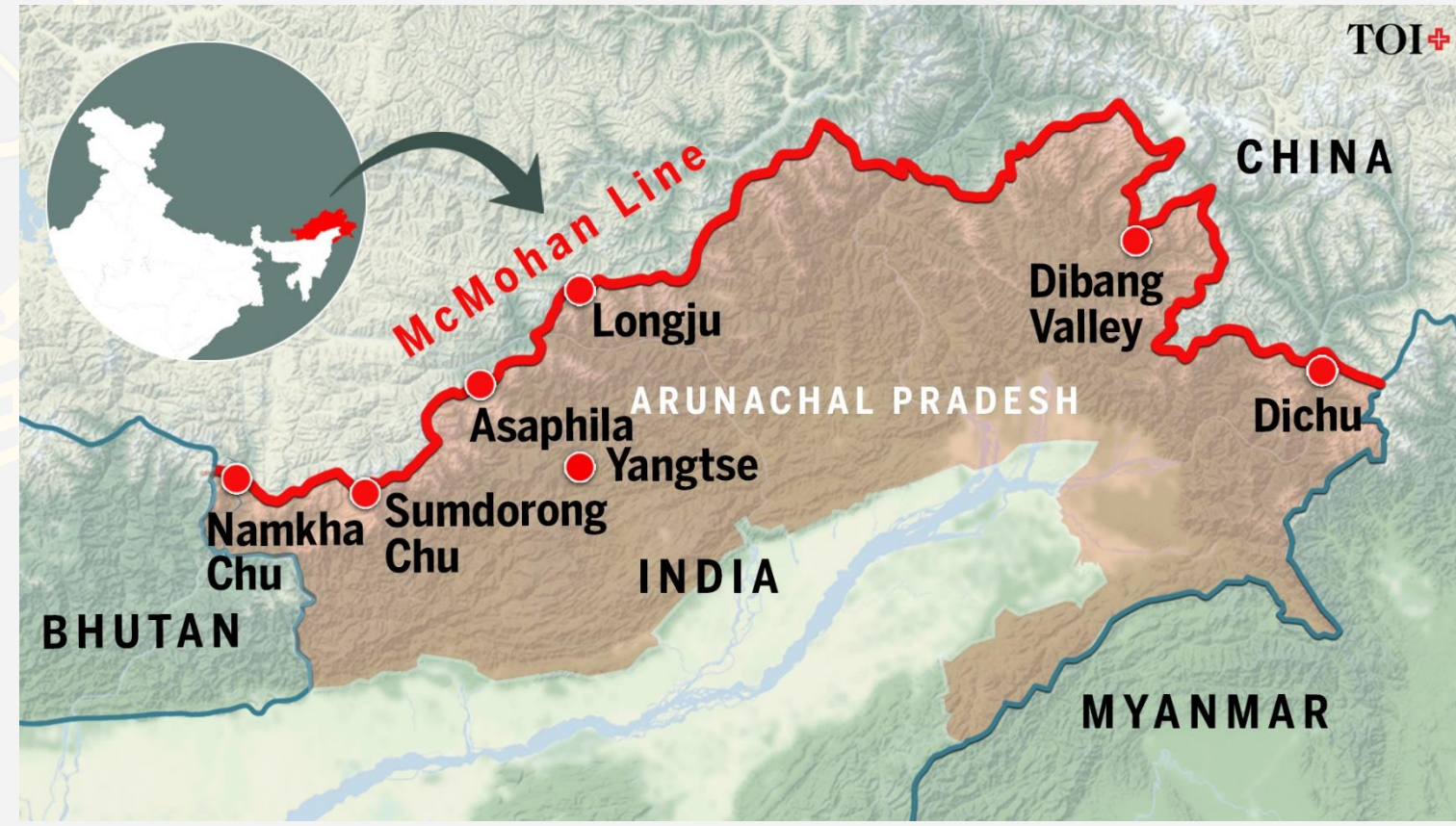
Sir Cyril Radcliffe
in 1947



FRONTIERS OF INDIA

McMahon Line: Border Line between India and China. ✓✓

Sir Henry McMahon
1914



FRONTIERS OF INDIA

Durand Line: Border Line between Pakistan and Afghanistan.

1896 → Sir Henry Durand

Ladakh (UT)
106 km (66 km)
(POK) ✓



The southernmost point of India is _____, located at $6^{\circ}45' N$.

- (A) Indira Point ✓
- (B) Kanniya Kumari
- (C) Dras
- (D) Chennai



India Standard Time is ahead of Greenwich Mean Time.

- (A) 6 hours 30 minutes
- (B) 4 hours 30 minutes
- (C) 5 hours 30 minutes ✓✓
- (D) 6 hours 15 minutes



Handwritten calculation:

$$\begin{array}{r}
 82^{\circ} 30' \text{ E longitude} \\
 \underline{75^{\circ} 00'} \\
 7^{\circ} 30' \text{ W} \\
 \hline
 \rightarrow 5^{\circ} 30' \text{ (H)}
 \end{array}$$

Handwritten calculation:

$$\begin{array}{r}
 15^{\circ} = 1 \text{ hr} \quad | \quad 7 \cdot 30 = 30 \text{ min} \\
 \hline
 5 \\
 75 \\
 \hline
 = (5) + 30 \text{ min} \\
 = 5 \cdot 30 \text{ min}
 \end{array}$$

India and Pakistan have boundary dispute over _____ creek.

- (A) Sir W
- (B) Kari
- (C) Kajhar
- (D) None of the above



82.5° E longitude is geographically significant to India because

- (A) it determine the Indian Standard ✓✓
- (B) it has a hearing on the tropical climate of India.
- (C) ii divides India into eastern and western zones.
- (D) it enables determining local lime in eastern India ✗



MacMohan Line is a boundary between

- (A) India and China ✓
- (B) India and Bangladesh
- (C) China and Nepal
- (D) India and Afghanistan





WBCS BATCH 2022



SUMANA MAHENDRAS
(GS)



ANURAG MAHENDRAS
(GA/GS)



BORNON MAHENDRAS
(GA/GS)



SHIRSITA MAHENDRAS
(GA/GS)



VISHAL MAHENDRAS
(MATHS)



AYAN MAHENDRAS
(GS)



SRAYA MAHENDRAS
(ENGLISH)



NITESH MAHENDRAS
(REASONING)



MONDAY TO FRIDAY - 11:30 AM TO 1:30 PM

W.B.C.S - YouTube schedule for 5-days

TIMING	DAYS				
	MONDAY	TUESDAY	WEDNESDAY	THURSDAY	FRIDAY
11:30	ECO	CA	ECO	POL	BEN
12:00	REAS	SCI	POL	SCI	REAS
12:30	ENG	MATHS	ENG	MATHS	ENG
13:00	GEO	HIS	GEO	HIS	HIS



WBCS BATCH 2022



WBCS OFFLINE BATCH STARTS FORM

26TH FEBRUARY

TIMING - 1:30-5:30PM

BOOK YOUR SEAT NOW

9230141497/8017652045/6386903177/6291322109

