



MISSION SSC 2024



TOPIC BOOSTER



GS/GK

HIMALAYAS



 LIVE 04:00 PM



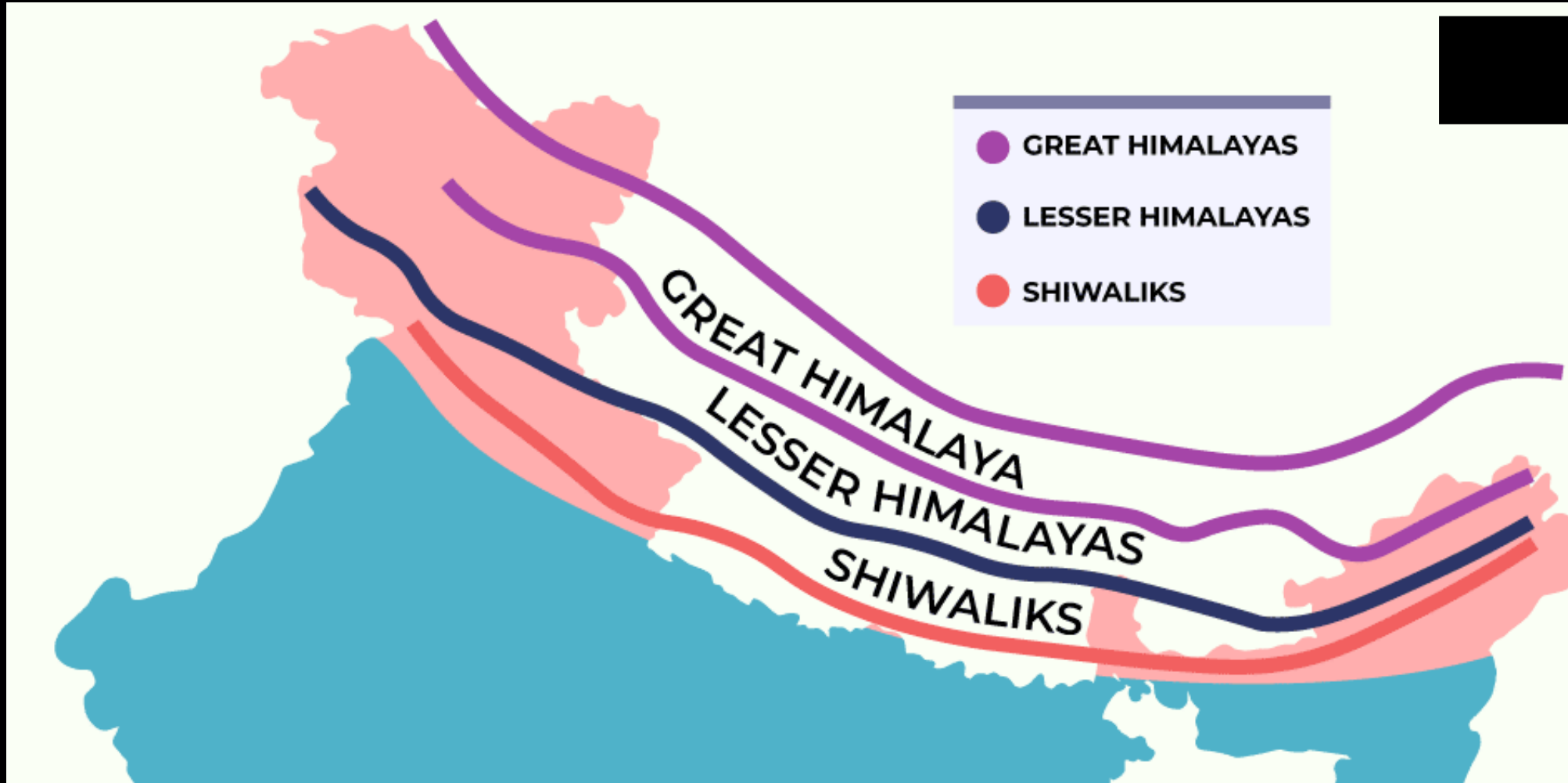
Mission Selection - SSC 2024



GSbyFarihamam



Mission Selection - SSC 2024





HIMADRI OR GREATER HIMALAYAS महान हिमालय

- northernmost range.
- height of 6000 metres.
- longest and most continuous mountain range in the world. विश्व की सबसे लंबी और सबसे सतत पर्वत श्रृंखला।
- Mount Everest (8850 m), Mt. Dhaulagiri (8172 m), Mt. Makalu (8481 m), and Mt. Kanchenjunga



Mission Selection - SSC 2024



HIMACHAL OR THE LESSER HIMALAYAS लघु हिमालय

- These mountains range from 3700 to 4500 m in height and have an average breadth of 50 km.
- 2,400 km-long (Ladakh, the UTs of Kashmir, Sikkim, Uttarakhand, Indian Himachal, Nepal, and Bhutan)
- mountain ranges, including Nag Tibba, Pirpanjal, Dhauladhar, and Mahabharat.
- The valleys in the Middle Himalayas, such as Kangra, Kashmir, and Kulu, are well known.



Mission Selection - SSC 2024



OUTER HIMALAYAS OR SHIVALIK

- The Shivalik ranges are the Himalayas' furthest-southern hills.
- 2400 kilometers.
- width is 10–50 km, and its height rarely exceeds 1300 m.
- Between the Himachal and Shivalik mountains, "Duns," which are numerous longitudinal valleys, including Patli Dun, Kotli Dun, and Dehradun हिमाचल और शिवालिक पर्वतों के बीच, "दून", जो कई अनुदैर्घ्य घाटियाँ हैं, जिनमें पाटली दून, कोटली दून और देहरादून शामिल हैं।

AFGHANISTAN

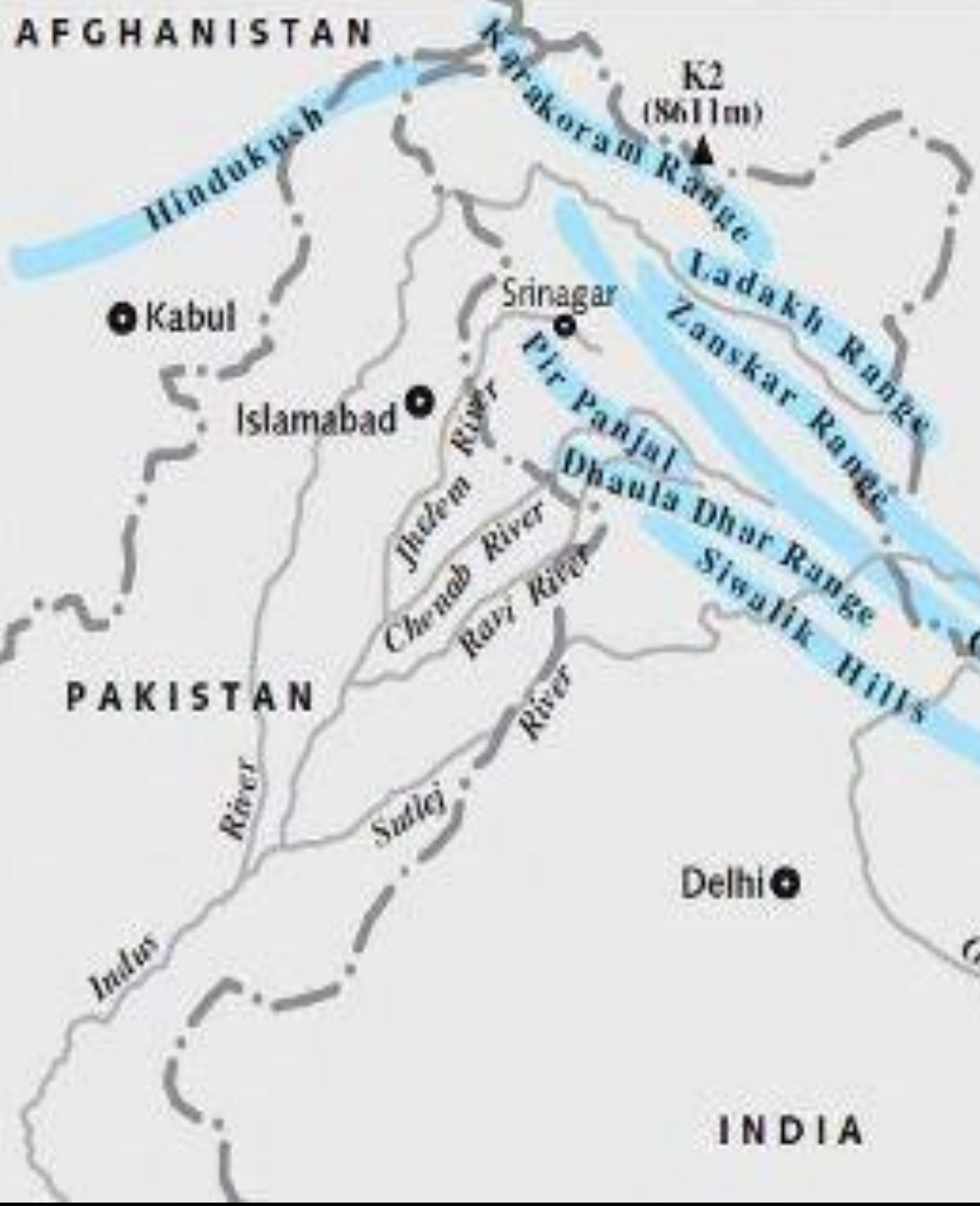


0 500 km
0 300 miles

1:25,000,000

The external boundaries of India on this map have not been authenticated and may not be correct.

CHINA
(TIBET)



Mt Kailash
(6714m)

Mt Everest
(8848m)

Kangchenjunga
(8586m)

Delhi

Kathmandu

Darjeeling

Varanasi

INDIA

BANGLADESH

IND

PAKISTAN

NEPAL

BHUTAN

Hindukush

Karakoram Range

Ladakh Range
Zaskar Range

Pir Panjal

Dhauladhar Range
Sivalik Hills

GREAT HIMALAYA RANGE

Tsangpo (Brahmaputra)

Jhelum River

Chenab River

Ravi River

Sutlej River

Indus River

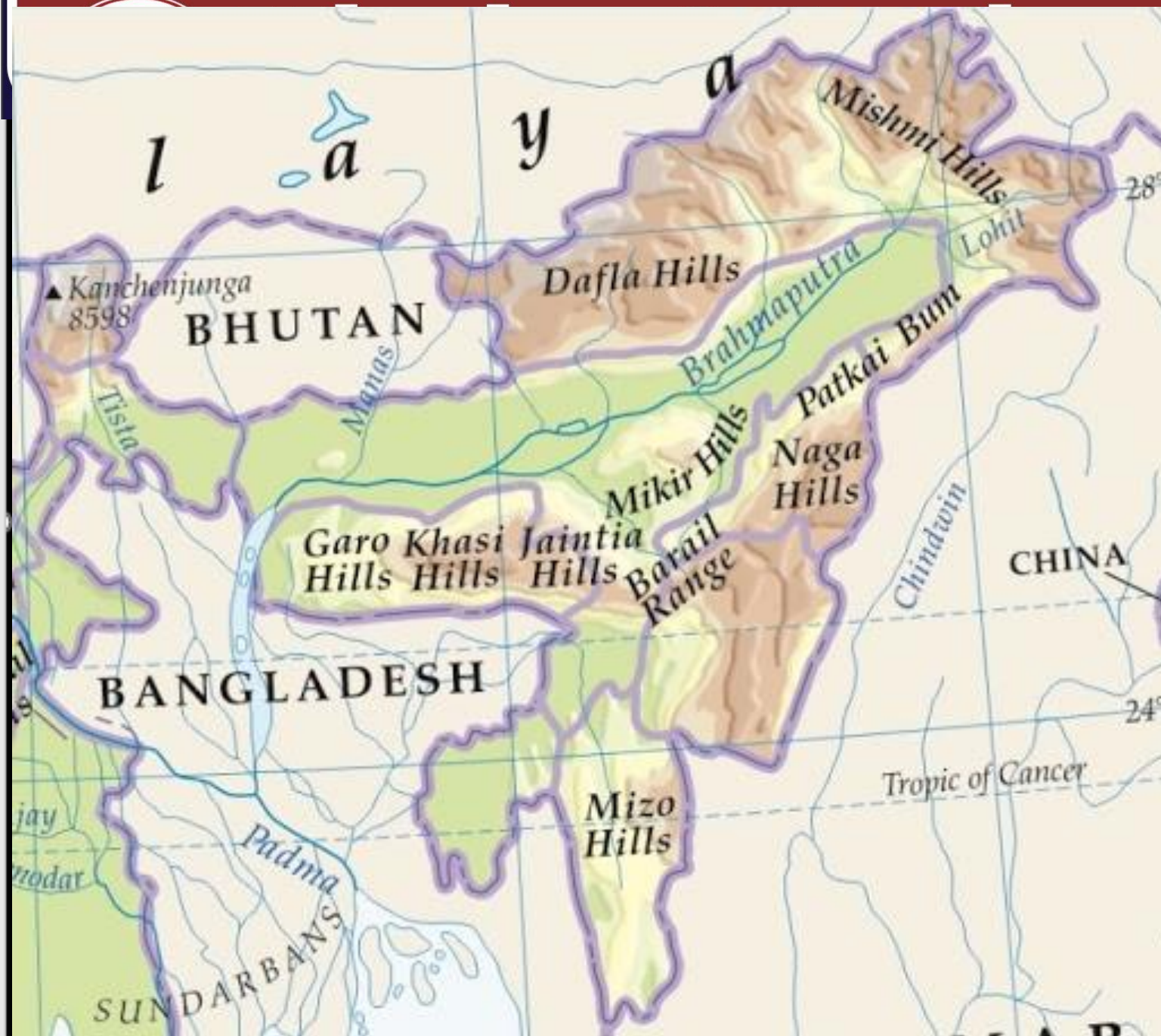
Ganges

Kabul

Islamabad

Srinagar

- SSC 2024





Mission Selection - SSC 2024



MCQs



Mission Selection - SSC 2024



Q1. Which of the following Mountain range is not a Trans Himalayan ?

30

निम्नलिखित में से कौन सी पर्वत श्रृंखला ट्रांस हिमालय नहीं है?

- A. Karakoram
- B. Pir Panjal
- C. Zaskar
- D. Kailash



Mission Selection - SSC 2024



Q2. Which of the following Mountain range is also known as Black gravel and Krishnagiri range ?

30

निम्नलिखित में से किस पर्वत श्रृंखला को काली बजरी और कृष्णागिरी श्रृंखला के नाम से भी जाना जाता है

- A. Karakoram Range
- B. Pir panjal Range
- C. Ladakh Range
- D. Dhauladhar Range



Mission Selection - SSC 2024



Q3. Siachen Glacier is located on which Mountain Range ?

30

सियाचिन ग्लेशियर किस पर्वत श्रृंखला पर स्थित है?

- A. Pir panjal Range
- B. Dhauladhar Range
- C. Kailash Range
- D. Karakoram Range



Mission Selection - SSC 2024



Q4. Which of the following is the 2nd highest peak of the World ?

30

निम्नलिखित में से कौन विश्व की दूसरी सबसे ऊँची चोटी है?

- A. Kanchenjunga
- B. K2
- C. Nanga Parbat
- D. Broad Peak



Mission Selection - SSC 2024



5. What do you mean by the word 'Himalaya'?
'हिमालय' शब्द से आप क्या समझते हैं?

30

- | | |
|-----------------------|-------------------|
| a) Abode of snow | बर्फ का निवास |
| b) Land of Mountains | पर्वतों की भूमि |
| c) Land of peaks | शिखरों की भूमि |
| d) Land of rising sun | उगते सूरज की भूमि |



Mission Selection - SSC 2024



Q6. Ladakh Range lies between ?

30

लद्दाख रेंज के बीच स्थित है

- A. Indus and Nubra
- B. Indus and Leh
- C. Indus and Shyok
- D. None of the above



Mission Selection - SSC 2024



Q7. Kamet Peak is the highest peak which of the following mountain range ?

30

कामेट पीक निम्नलिखित में से किस पर्वत श्रृंखला की सबसे ऊँची चोटी है?

- A. Ladakh range
- B. Zaskar range
- C. Kailash range
- D. pir pangal range



Mission Selection - SSC 2024



Q8. Which Himalayas is also called Himadri ?
जिसे हिमालय को हिमाद्रि भी कहा जाता है

30

- A. Trans Himalayas
- B. Lesser Himalayas
- B. Greater Himalayas
- D. Shiwalik Himalayas



9. Which is considered as the western point of the Himalayas?

30

हिमालय का पश्चिमी बिंदु किसे माना जाता है?

- a) Nanga Parbat
- b) K2
- c) Namcha Barwa
- d) Kanchenjunga





Mission Selection - SSC 2024



Q10. The highest Himalayan peak in India is ?
भारत की सबसे ऊँची हिमालय चोटी है

30

- A. Nanga Parbat
- B. Nanda Devi
- C. Mount Everest
- D. Kanchenjunga



Mission Selection - SSC 2024



Q11. Pir Panjal Range lies in ?
पीर पंगाल श्रेणी स्थित है

30

- A. Greater Himalayas
- B. Trans Himalayas
- C. Lesser Himalayas
- D. Shiwalik Himalaya



Mission Selection - SSC 2024



Q12. The famous tourist destination Gulmarg lies in which of the following Mountain Range ?

30

प्रसिद्ध पर्यटन स्थल गुलमर्ग निम्नलिखित में से किस पर्वत श्रृंखला में स्थित है?

- A. Karakoram Range
- B. Zaskar Range
- C. Pir Pangal Range
- D. Dhauladhar Range



Mission Selection - SSC 2024



13 . Zoji La Pass connects ?
ज़ोजी ला दर्रा जोड़ता है

30

- A. Srinagar with Jammu
- B. Srinagar with kargil
- C. Srinagar with shimla
- D. none of the above



Mission Selection - SSC 2024



14. Which of the following pass is the gateway to Shyok and Nubra valleys ?

30

निम्नलिखित में से कौन सा दर्रा श्योक और नुब्रा घाटियों का प्रवेश द्वार है?

- A. Zoji la pass
- B. Khardung la pass
- C. Pensi la pass
- D. Qara Tag la pass



Mission Selection - SSC 2024



15. Shipki La Pass is located in which Indian State ?

30

शिपकी ला दर्रा भारत के किस राज्य में स्थित है?

- A. Uttarakhand
- B. Himachal Pradesh
- C. Jammu and Kashmir
- D. Assam



Mission Selection - SSC 2024



16. Bara Lacha La pass connects ?
बारा लाचा ला दर्रा जोड़ता है ?

30

- A. Himachal Pradesh with Srinagar
- B. Himachal Pradesh with Jammu
- C. Ladakh with Srinagar
- D. Himachal Pradesh with Ladakh



Mission Selection - SSC 2024



17. Which Pass connects Uttarakhand with Tibet region ?

30

कौन सा दर्रा उत्तराखंड को तिब्बत क्षेत्र से जोड़ता है?

- A. Niti Pass
- B. Muling La Pass
- C. Lipu Lekh Pass
- D. None of the above



Mission Selection - SSC 2024



18. Jelep La pass is located in ?
जेलेप ला दर्रा कहाँ स्थित है?

30

- A. Arunachal Pradesh
- B. Uttarakhand
- C. Sikkim
- D. Himachal Pradesh



Mission Selection - SSC 2024



19. Which Pass connects Sikkim with Tibet region?
कौन सा दर्रा सिक्किम को तिब्बत क्षेत्र से जोड़ता है?

30

- A. Niti Pass
- B. Nathu La Pass
- C. Jeep La pass
- D. Chankan Pass



Mission Selection - SSC 2024



20. Name the pass in Uttarakhand which is used by pilgrims to Kailash-Mansarovar Yatra.

30

उत्तराखंड में उस दर्रे का नाम बताइए जिसका उपयोग तीर्थयात्रियों द्वारा कैलाश-मानसरोवर यात्रा के लिए किया जाता है।

- (a) Khardung La
- (b) Lipu Lekh
- (c) Banihal Pass
- (d) Pensi La



Mission Selection - SSC 2024





Mission Selection - SSC 2024



THANK YOU

धन्यवाद