





WBBCS 2022



GEOGRAPHY

**PREVIOUS YEAR
QUESTION PAPER**



LIVE 01:00 PM

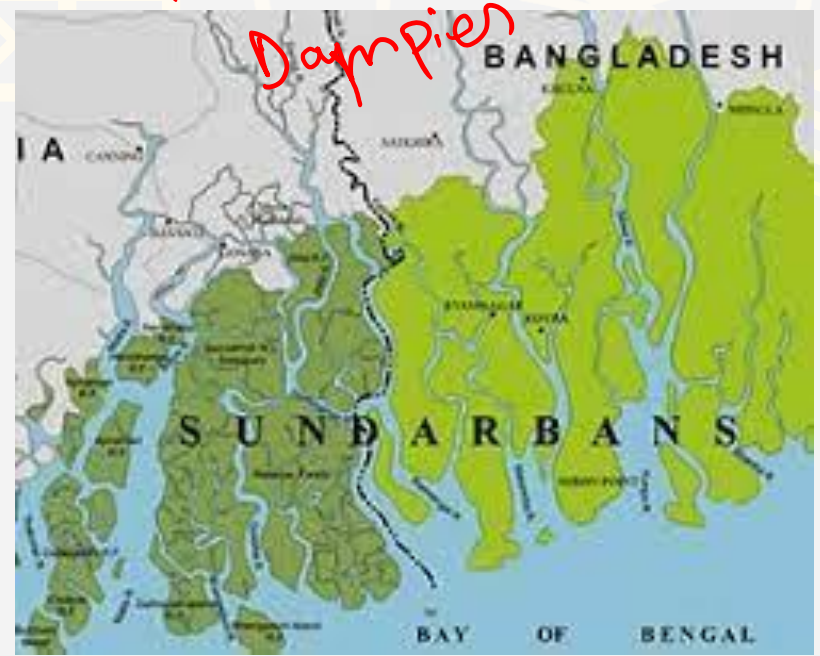


04 APRIL 2022

1. The boundary Line of Sunderban was demarcated by

- A. Hamilton Saheb
- B. Major Willam Tolly ✓
- C. Scott
- D. Dampier and Hodges

The boundary of Sundarban within West Bengal is demarcated by the Raimangal and Hooghly rivers in the East and West respectively, and the Bay of Bengal in the south.



largest delta in the world | 10,200 sq km Mangroves

2. The Sunderban is Declared as Ramsar site in

- A. 1987
- B. 1972
- C. 2018
- D. 2019

Ton 1971
Ramsar



3.The Largest Glacier of india is

- A. Pindari
- B. Gangotri
- C. Siachen
- D. Hisper

Karakoram Mountain Range

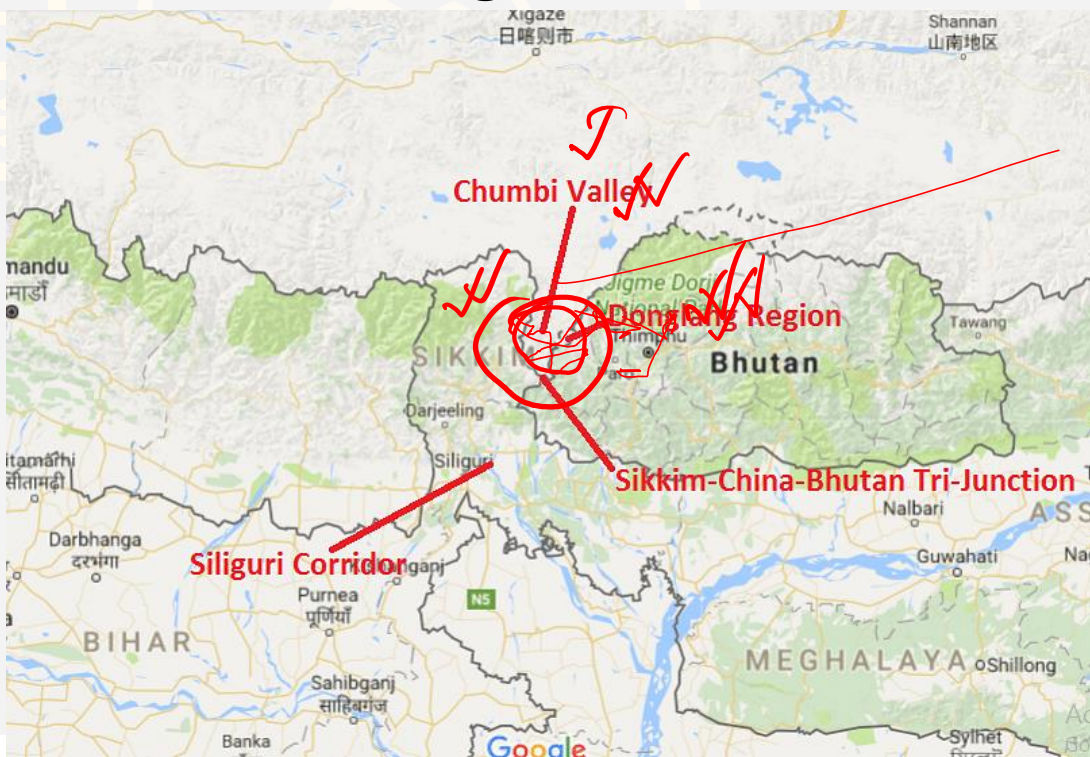
It is located in the **Karakoram range** in the **Himalayas**



4.Chumbi Valley is on boundary of-


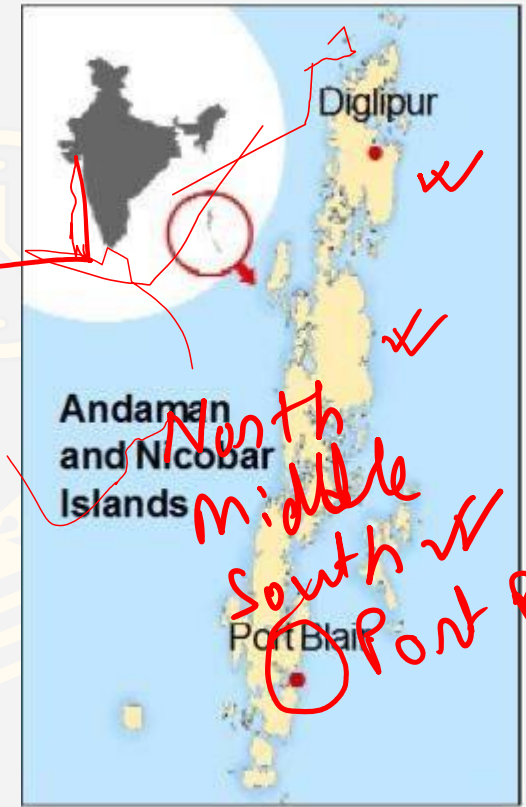
- A. Sikkim-Bhutan ✓✓
- B. Nepal-Sikkim
- C. Bihar-Nepal
- D. Assam-Bangladesh

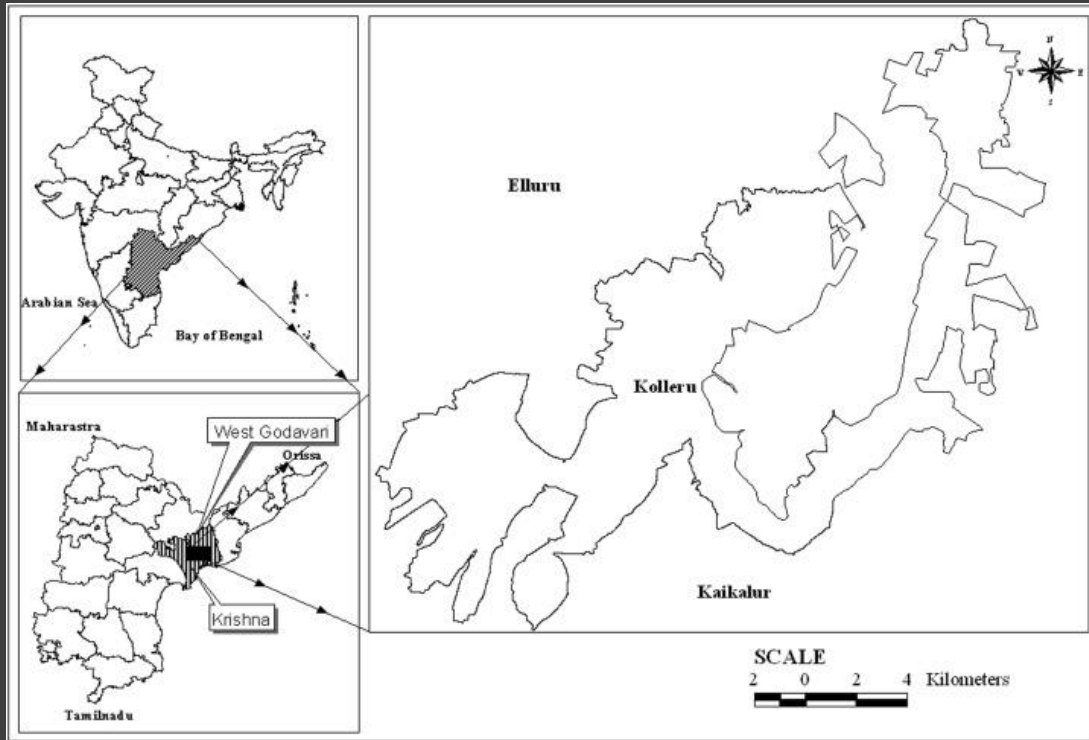
Great
Himalayan
Range
9,800ft
Altitude



5. Port Blair is located on which island?

- A. The Little Andaman
- B. The Great Nicobar
- C. The South Andaman
- D. The North Andaman



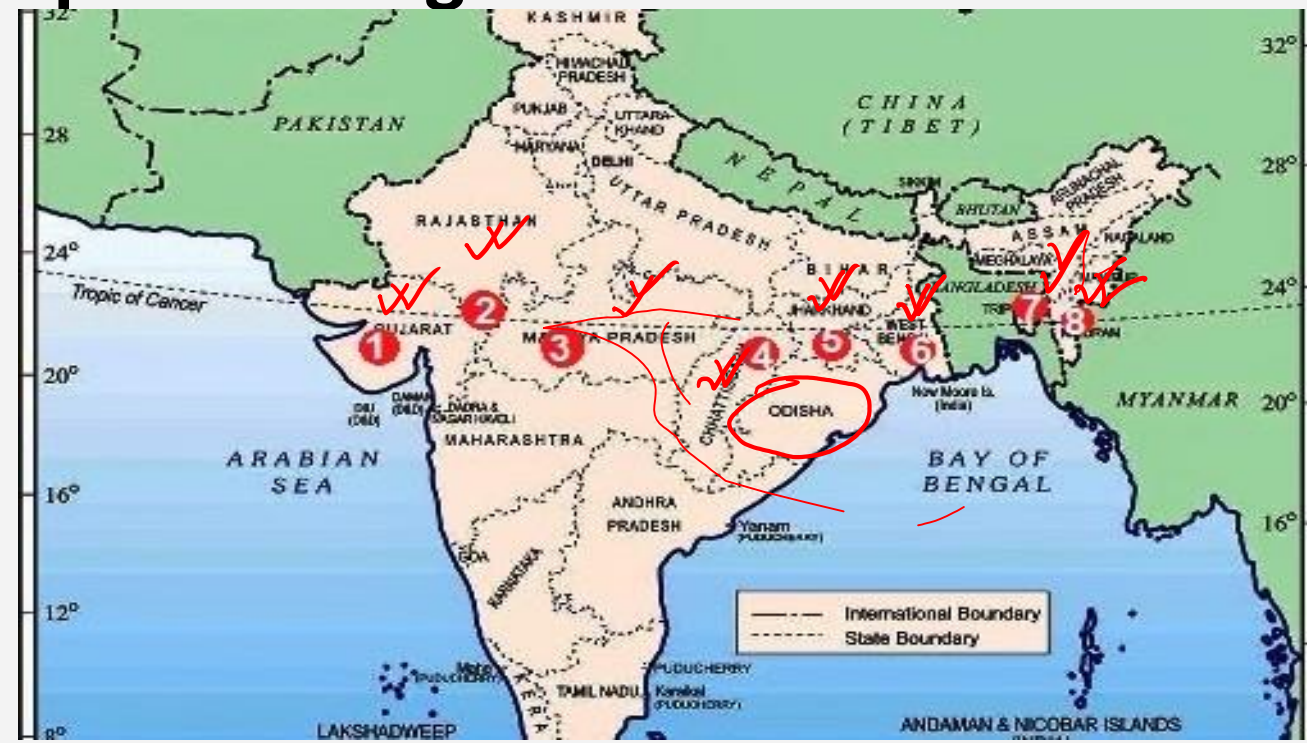


• 6. What is the name of the Lake between Godavari and Krishna delta region?

- Kolleru Lake ✓✓
- Pulicat Lake ✓✓
- Chilika Lake ✓✓
- Loktak Lake ✓✓

7.The Tropic of Cancer does not pass through

- A. Mizoram
- B. Tripura
- C. Orissa ✓✓
- D. Madhya Pradesh





• 8. Lakshadweep is an island of

- Coral island ✓
- Volcanic island ✓
- Tectonic island ✓
- Alluvial island

Depositional



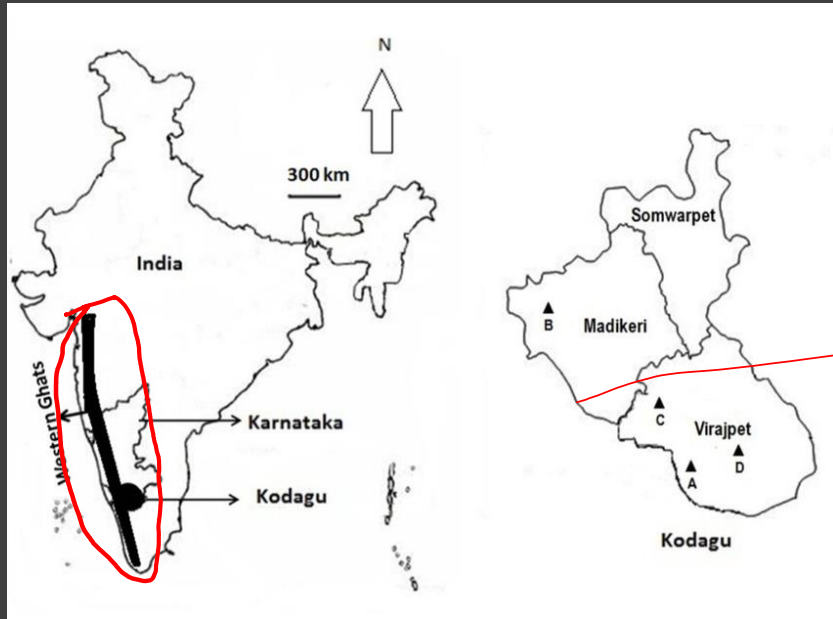
9. Which of the following pairs is incorrectly matched?

- A. Bhitarkanika : Olive ridley turtles *Odisha*
- B. Dalma Hills : Wild elephant *Jharkhand*
- C. Kaziranga : One-horned *Assam*
- D. Dachigram : Asiatic Lion *→ Gir N.P. Gujarat*

JK

Dachigram is famous for the home of hangul or Kashmir stag. *✓*





- 10. The **Shola** forest found in
 - The Himalayas
 - The Western Ghats
 - The Vindhyan
 - The Eastern Ghats





11. In India, which type of forest among the following occupies the largest area?

- A. Tropical wet evergreen
- B. Tropical Moist deciduous
- C. Montane wet temperate
- D. Tropical dry deciduous

12. Where is Vansda National Park Located?

- A. Uttar Pradesh
- B. Gujarat
- C. Rajasthan
- D. Madhya Pradesh

Gin, ~~Blat~~
Blackbuck



The largest of the spiders of Gujarat - the Giant wood spider is common here. In fact, recently 8 new species of spiders were reported from Vansda.

13. Rohilkhand region lies in

- A. Gujarat plains
- B. Western foothill-plains of the Aravalli
- C. Northern Uttar Pradesh
- D. Bihar

The Rohilkhand is part of the Upper Ganges (Ganga) Plain and has an area of about 10,000 square miles (25,000 square km). It is bounded by the frontiers of China and Nepal to the north and the Ganges River to the south and the west. The region is referred to as the Madhyadesh in the Hindu epics Mahabharata and Ramayana. It was later called Hindustan by Muslim historians. the region was divided by Jat, Rohilla, and Maratha annexations until it passed to the British following the Indian Mutiny



14. The highest peak in India, K2 is also known as

- A. Karakoram
- B. Kashmir
- C. Godwin Austin
- D. Kenneth




15. The mountain range lying between India and Myanmar is

- A. Lushai
- B. Namcha Barwa
- C. Khasi
- D. Tura



16. _____ is the only active volcano in India

- A. Andaman Island
- B. Nicobar Island
- C. Baren Island
- D. Pamban Island



17. The Western Ghats is an important mountain system of the west coast of India. The word 'Ghat' means

- A. Port
- B. Stair
- C. Thrust
- D. Gap or pass



Easternmost Point
(Kibithu)



18. In terms of longitude the easternmost state of India is

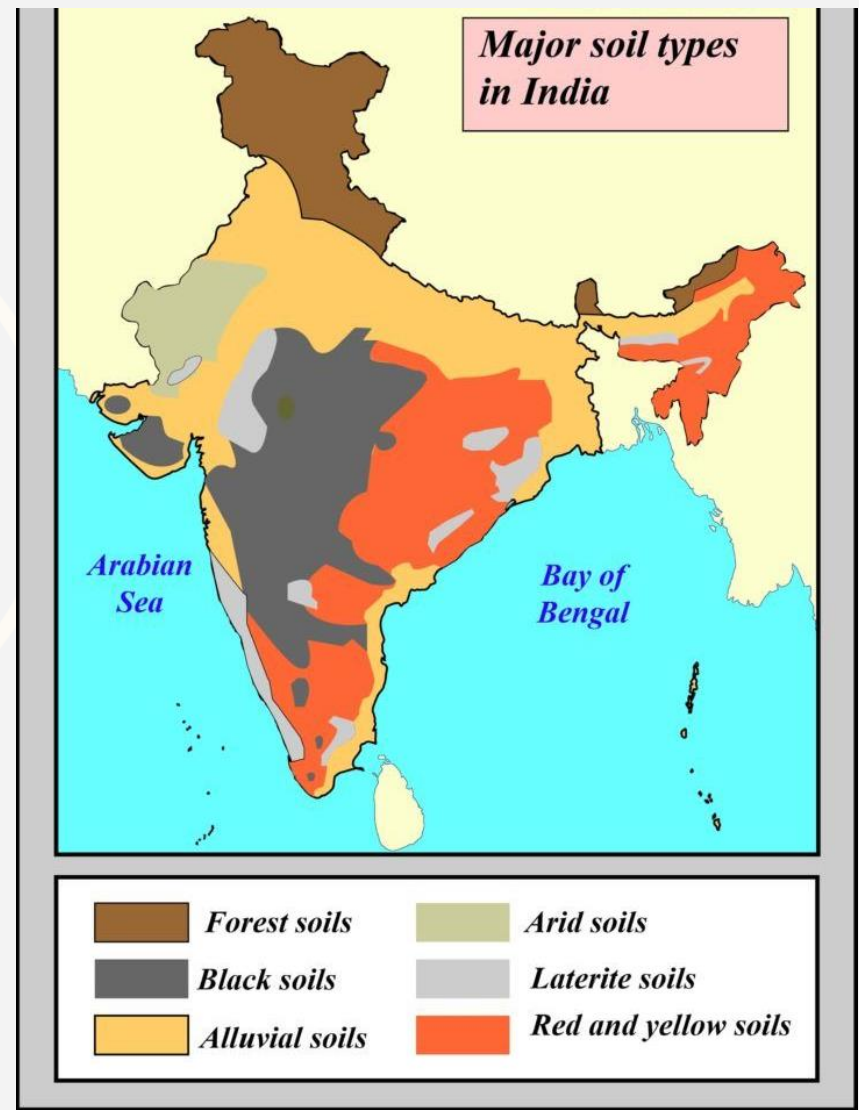
- A. Mizoram
- B. Manipur
- C. Nagaland
- D. Arunachal Pradesh



19. In India the maximum area is covered by the

- A. Laterite soil
- B. Red soil
- C. Black soil
- D. Alluvial soils

40%



20. Which state of India experiences the maximum annual variation of rainfall?

- A. Meghalaya
- B. Kerala
- C. Rajasthan
- D. West Bengal

30 cm

The mean annual rainfall in the East and West Rajasthan is about 64.9 cm and 32.7 cm respectively.





WBCS BATCH 2022



NITESH MAHENDRAS
(REASONING)



SANJIB MAHENDRAS
(GA)



ANURAG MAHENDRAS
(GA/GS)



SUMANA MAHENDRAS
(GS/BENGLI)



SRAYA MAHENDRAS
(ENGLISH)



VISHAL MAHENDRAS
(MATHS)



AYAN MAHENDRAS
(GS)



BORNON MAHENDRAS
(GA/GS)



GAVISH MAHENDRAS
(ECONOMICS)

LIVE 11:30 AM ONWARDS

W.B.C.S - YouTube schedule for 5-days

TIMING	DAYS				
	MONDAY	TUESDAY	WEDNESDAY	THURSDAY	FRIDAY
11:30	ECO	CA	ECO	POL	BEN
12:00	REAS	SCI	POL	SCI	CA
12:30	ENG	MATHS	ENG	MATHS	ENG
13:00	GEO	HIS	GEO	HIS	HIS



WBCS BATCH 2022



WBCS OFFLINE BATCH STARTS FORM

26TH FEBRUARY

TIMING - 1:30-5:30PM

BOOK YOUR SEAT NOW

9230141497/8017652045/6386903177/6291322109

