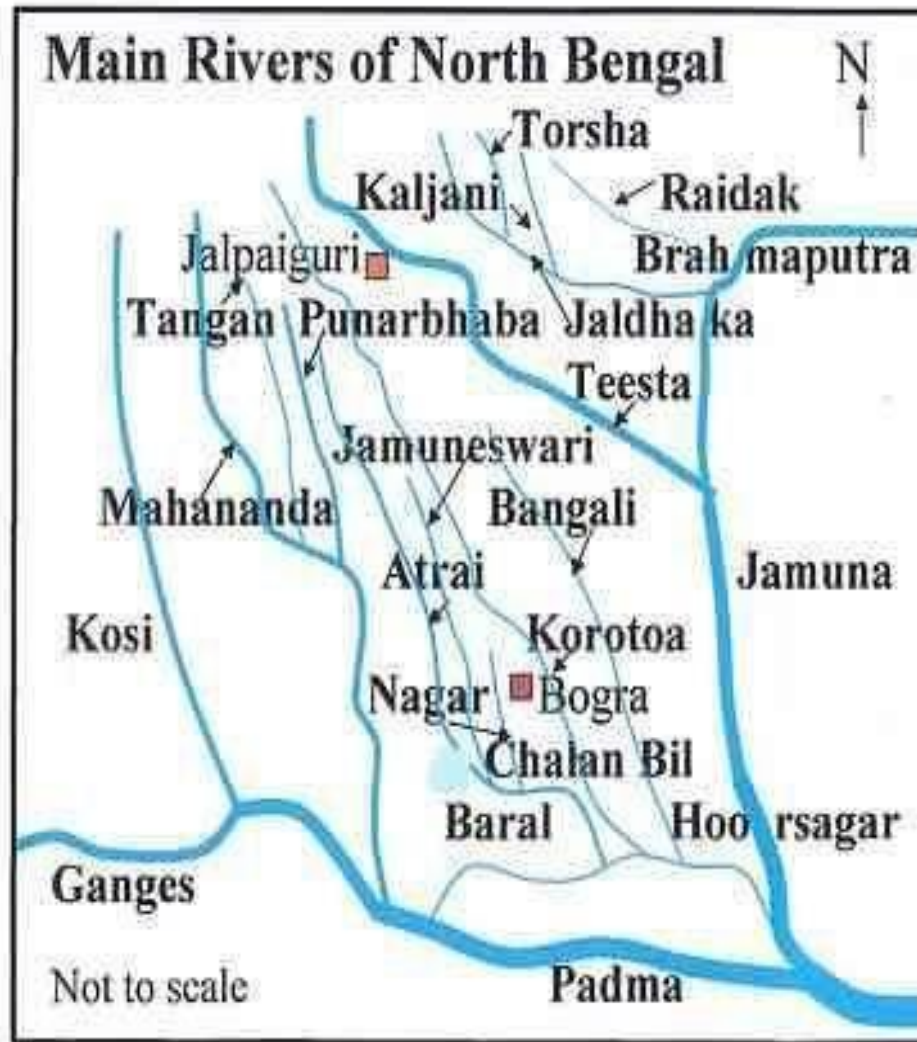
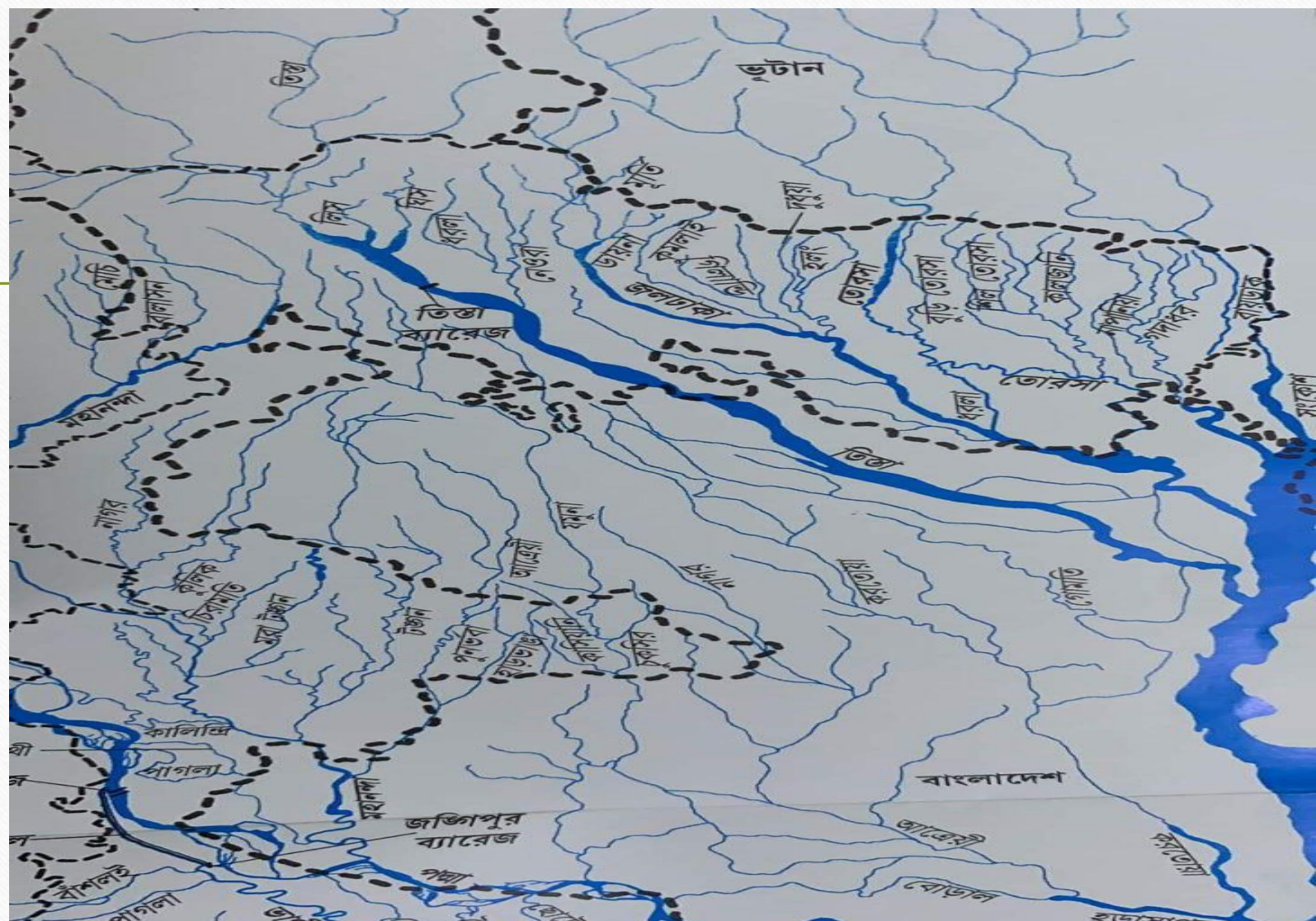


RIVERS OF NORTH BENGAL





TEESTA

- 411 km
- 150 km in sikkim, 122 in West Bengal, 120 in Bangladesh, 19 in West Bengal and Sikkim
- Source- Jemu glacier in Sikkim, its a joint flow on Lachung and Lachen river
- Falling Point- Jamuna in Bangladesh



BEAUTIFUL TEESTA



-
- Tributaries :- Rangit, Jaldhaka, Kalijhora, Lish, Gish, Karola
 - Its the third largest river of West Bengal



MAHANANDA

- 290 km
- Source:- Mahalidream mountain in Darjeeling District
- Falling Point- Padma in Bangladesh
- Tributories :- Gurumakhola, Dauk, Machi, Balason
- Mahananda Sanctuary



JALDHAKA

- 236 km
- Bidan Lake on the Border of Sikkim and Bhutan
- Falling Point :- Jamuna in Bangladesh
- Tributories:- Dhorola, Gidhari, Dolong, Diana
- Gorumara Sanctuary



BINDU DAM, SECOND OLDEST DAM OF INDIA

JALDHAKA RIVER

TORSHA

- 358 KM
- Source:- Tang Pass of Chumbi valley
- Falling Point:- Jamuna in Bangladesh
- Tributories:- Malengi, Bela, Sunjai
- Two Branches are chili Torsha and char Torsha



JAIGAON WITH TORSHA RIVER

KALJANI

- Source :- Bhutan Hills
- Falling Point- At first Sankosh river in Bangladesh then jointly flow into Brahmaputra
- Tributories:- Gadadhar, Cheko, Nenai
- Near Alipurduar the joint flow of Alaikuri and Dima is known as Kaljani



KALJANI



KALJANI

RAIDHAK

- Source:- Chomalhari mountain in Tibet
- Falling Point:- Jamuna in Bangladesh
- Tributories:- Dipa



BOROBISHA, RAIDHAK RIVER

BALASON

50 KM

Source:- Lepchajagat

Falling Point:- Mahananda

Tributories:- Rang, Bang (right side), Ring, Tong, Ching, Khola



BALASON RIVER, MIRIK HILLS

KURSEONG HILLS




BALASON RIVER



SANKOSH

- North Bengal's eastern river, Western bank of Sankosh is WB and Assam border.
- Source:- Panakha mountain in Bhutan
- Falling point:- Joined with second Raidhak, Kaljani then fall in Brahmaputra river



ATREYEE

- Source:- After flowing through Bangladesh's Jaiganj, Birganj, Kotwali it enters WB in South Dinajpur district
- Falling Point:- Barabal (Branch river of Padma) in Bangladesh
- Tributories:- Icchamati
- Balurghat city is situated at the bank of this river.

