





WBBCS 2022



GEOGRAPHY

LOCATION OF WEST BENGAL



LIVE 01:00 PM

16 Feb 2022

W.B.C.S - YouTube schedule for 5-days

TIMING	DAYS				
	MONDAY	TUESDAY	WEDNESDAY	THURSDAY	FRIDAY
11:30	ECO	CA	ECO	POL	BEN
12:00	REAS	SCI	CA	SCI	CA
12:30	ENG	MATHS	ENG	MATHS	ENG
13:00	GEO	HIS	GEO	HIS	HIS

Geography

Preliminary & Mains

- Physical, Social, and Economic Geography of the country.
- Main features of Indian Agricultural and Natural Resources with special reference to West Bengal

West Bengal Geography

পশ্চিমবঙ্গের ভূগোল

Location of West Bengal

পশ্চিমবঙ্গের অবস্থান

LATITUDINAL AND LONGITUDINAL EXTENSION OF WEST BENGAL

পশ্চিমবঙ্গের অক্ষাংশ ও দ্রাঘিমাংশ

- ❑ Latitudinal extension of West Bengal :
 - ❑ $21^{\circ} 38' N$ (Purbasa) to $27^{\circ} 10' N$ (Falut)
- ❑ Longitudinal extension of West Bengal :
 - ❑ $85^{\circ} 30' E$ (Subarnarekha) to $89^{\circ} 53' E$ (Raidak/Sankosh)





- The country of the world which is equal of West Bengal in terms of area:
Jordan (89,342 km²)
Hungary (93,030 km²)



- The country of the world which is half of West Bengal in terms of area: Denmark (43,094 km²)



- The country of the world which is equal of W.B. in terms of population: Vietnam



Boundary of West Bengal পশ্চিমবঙ্গের সীমানা

longest
Jharkhand
(W)

Sikkim
60km

Chhatis
Gujarat

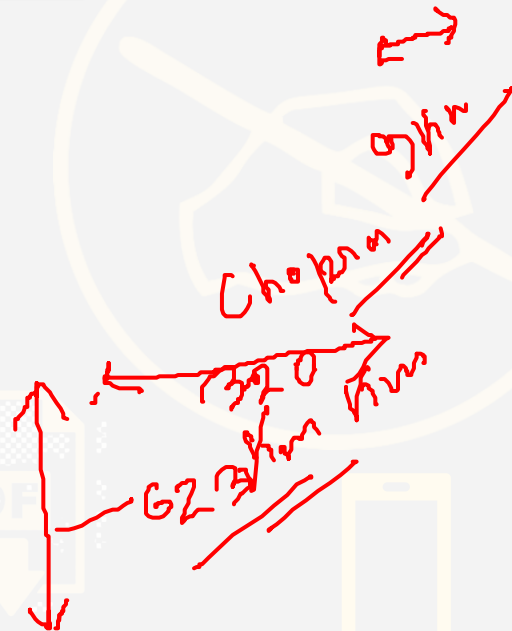
ASSAM

(N/E)

Odisha
150km

550km

Bihar
350km



- The state is 623 km long in North-South direction and 320 km Wide in West-east direction. The narrowest part lies in chopra of Uttar Dinajpur, also called “Chicken neck”.
- Neighbouring States : Assam(north-east), Sikkim(north), Jharkhand(west/longest), Bihar(west), Odisha(south)

❑ Neighbouring Countries:
Bangladesh(east)

Bhutan(north), Nepal(north-west)

❑ Total area of WB : 88,752 km²

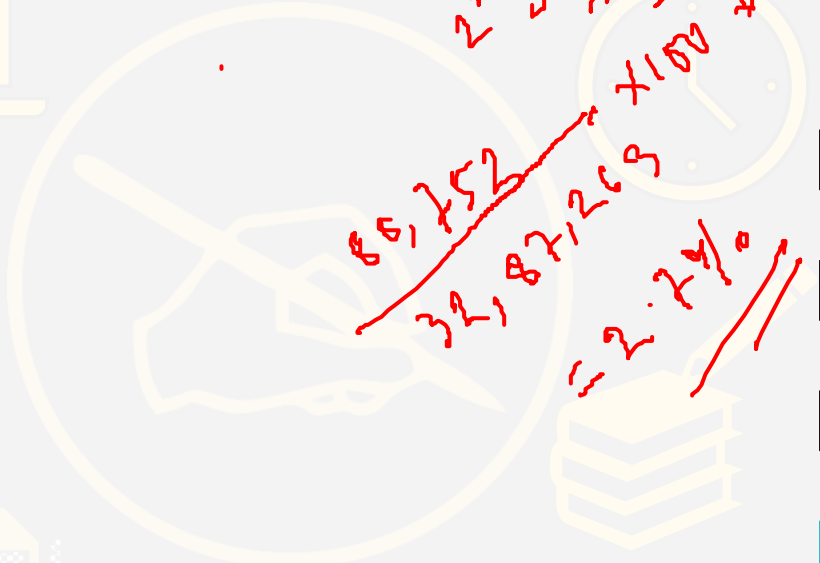



❑ % of area of WB : 2.70%

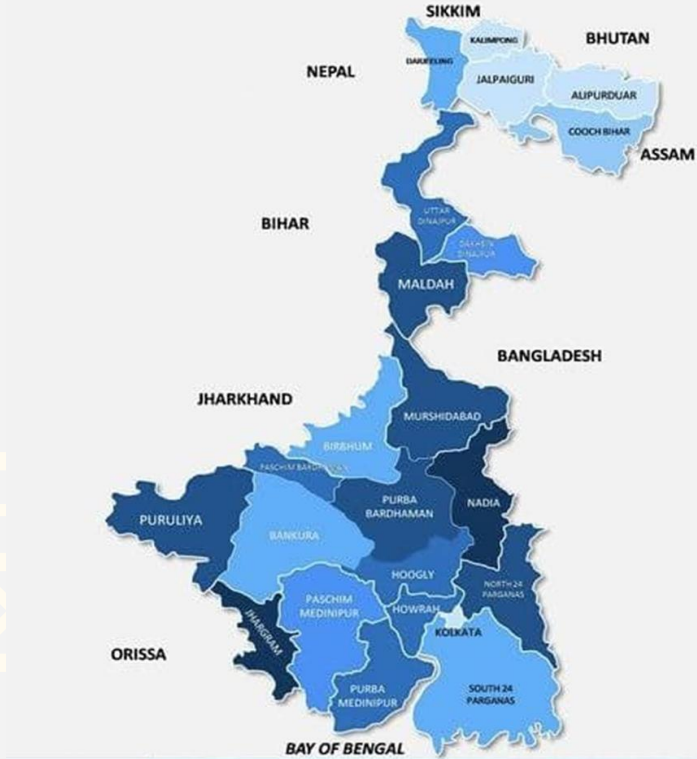
❑ Area wise rank in India : 13th

❑ Capital of WB : Kolkata

Handwritten notes:
Telangana
3014
270
13 km
14 km
88,752
321,87,269
2.7%

Handwritten notes:
150 km
900 km





Tropic Of Cancer

কর্কটক্রান্তি রেখা

- Purulia : (Adra, Jaipur)
- Bankura : (Barjora, Gangajalghati)
- East Bardhaman : (Purbasthali, Aushgram, Guskara)
- West Bardhaman : (Durgapur)
- Nadia : (Krishnanagar, Dhubulia)

STATE SYMBOL

- State Animal of WB : Fishing Cat
- State Bird of WB : White-throated Kingfisher
- State Flower : Night-flowering jasmine (Shiuli)
- State Tree : Chatim/ Devil Tree





WBCS BATCH 2022



SUMANA MAHENDRAS
(GS)



ANURAG MAHENDRAS
(GA/GS)



BORNON MAHENDRAS
(GA/GS)



SHIRSITA MAHENDRAS
(GA/GS)



VISHAL MAHENDRAS
(MATHS)



AYAN MAHENDRAS
(GS)



SRAYA MAHENDRAS
(ENGLISH)



NITESH MAHENDRAS
(REASONING)

LIVE 11:00 AM

14 Feb 2022

WBCS BATCH 2022



**WBCS OFFLINE BATCH STARTS FORM
26TH FEBRUARY**

TIMING - 1:30-5:30PM

BOOK YOUR SEAT NOW

9230141497/8017652045/6386903177/6291322109

WB AUDIT & ACCOUNTS BATCH 2022



**WB AUDIT AND ACCOUNTS OFFLINE BATCH
STARTS FORM
23rd FEBRUARY
BOOK YOUR SEAT NOW**

9230141497/8017652045/6386903177/6291322109

ATTEND FREE DEMO CLASSES FROM 14TH FEBRUARY ONWARDS

TIMING-4:15-5:15

