





WBCHS 2022



GEOGRAPHY

INDIA

GENERAL INTRODUCTION

PART-3



01:00 PM



07 MARCH 2022

FRONTIERS OF INDIA

Neighbouring Country: Bangladesh ✓

Length of the common border: 4096.7 in km

Number of Indian states or Union Territories having common borders: 5

WB, Assam, Meghalaya
Tripura & Mizoram



FRONTIERS OF INDIA

Neighbouring Country: China

Length of the common border: 3488 in km

Number of Indian states or Union Territories having common

borders: 5

Ladakh, H.P., Uttarakhand, Sikkim, Arunachal Pradesh



FRONTIERS OF INDIA

Neighbouring Country: Pakistan

Length of the common border: 3323 in km

Number of Indian states or Union Territories having common borders: 5

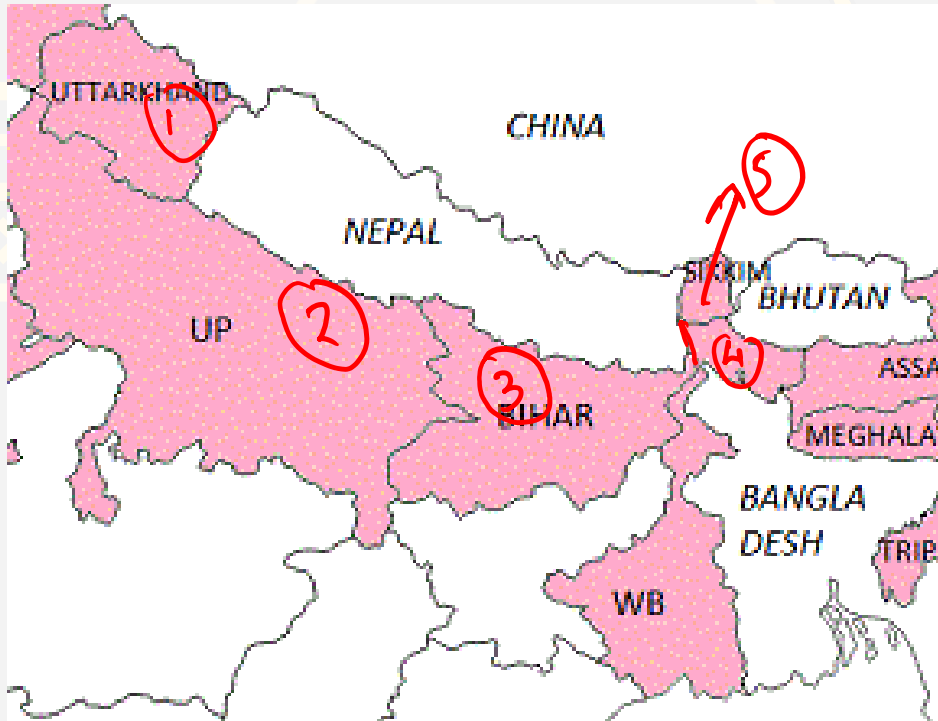
Ladakh, J & K,
Punjab, Rajasthan
Gujarat



FRONTIERS OF INDIA

Neighbouring Country: Nepal

Length of the common border: 1751 in km



Number of Indian states or Union Territories having common

borders: 5

Uttarakhand, UP, Bihar
W.B., Sikkim

FRONTIERS OF INDIA

Neighbouring Country: Myanmar

Length of the common border: 1643 in km

Number of Indian states or Union Territories having common borders: 4

Arunachal, Nagaland,
Manipur, Mizoram



FRONTIERS OF INDIA

Neighbouring Country: **Bhutan**

Length of the common border: **699** in km ✓

Number of Indian states or Union Territories having common borders: **4**

Sikkim, W.B., Assam
Arunachal Pradesh.



FRONTIERS OF INDIA

Neighbouring Country: **Afghanistan**

Length of the common border: **106** in km

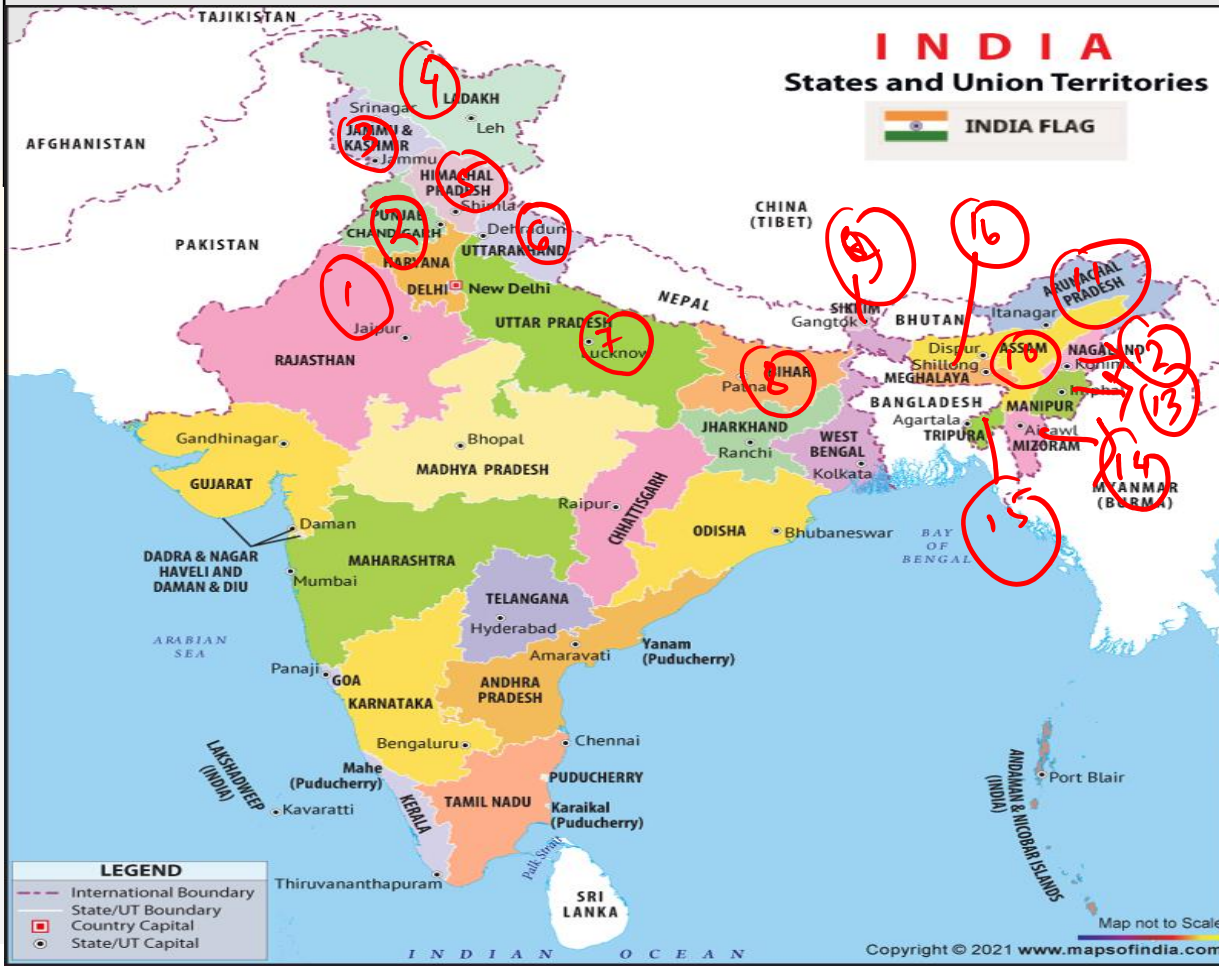


Number of Indian states or Union Territories having common borders:

1

Ladakh (UT)
(P.O.K.)

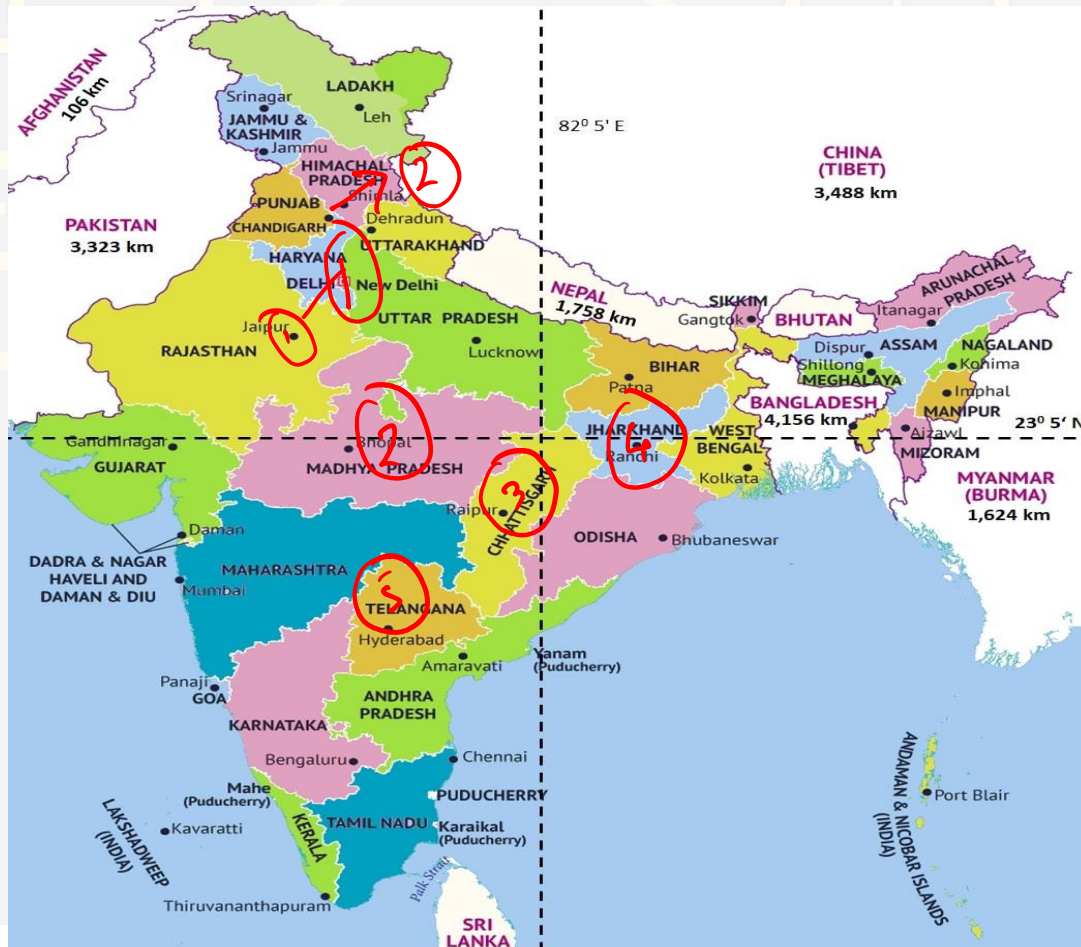
LANDLOCKED 14 STATES AND 2 UNION TERRITORIES OF INDIA WHICH FORM INTERNATIONAL BORDERS



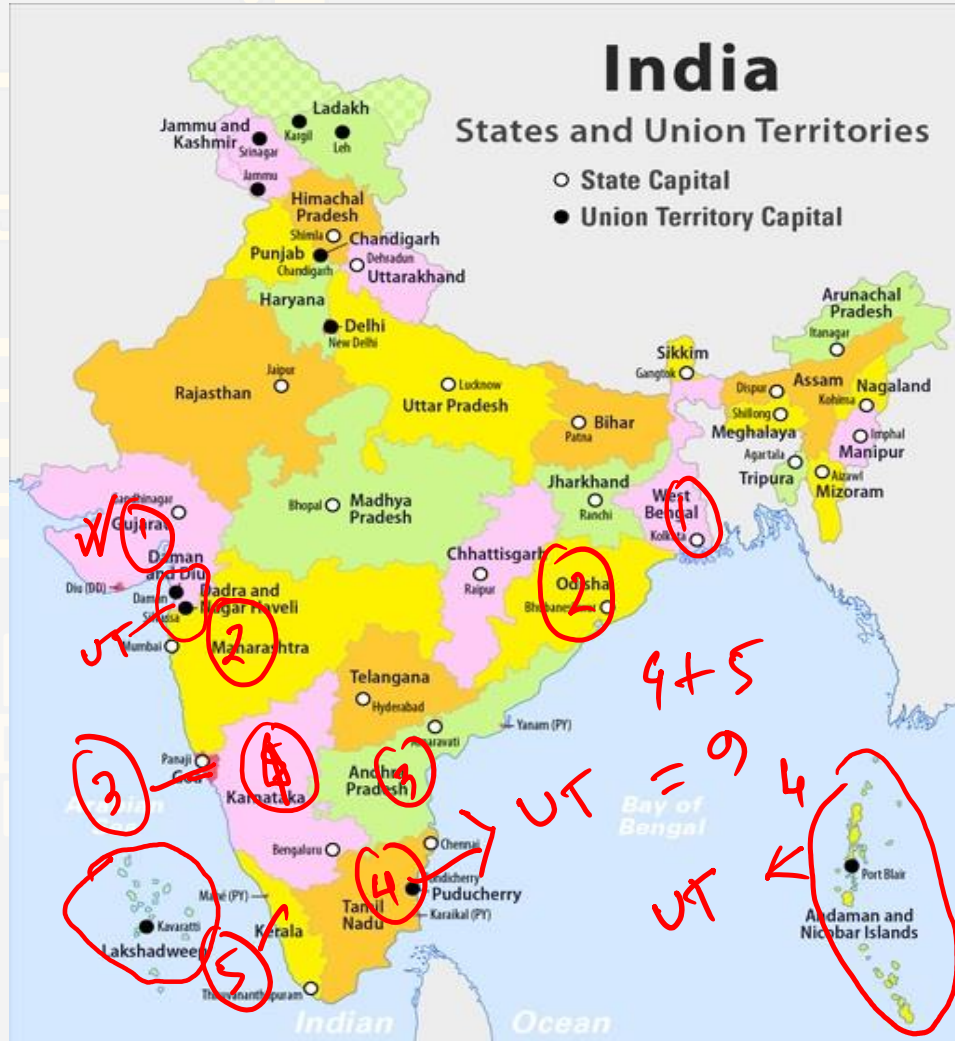
1. RAJASTHAN
2. Punjab
3. J&K(UT)
4. Ladakh
5. Himachal Pradesh
6. Uttarakhand
7. Uttar Pradesh
8. Bihar
9. Sikkim
10. Assam
11. Arunachal Pradesh
12. Nagaland
13. Manipur
14. Mizoram
15. Tripura
16. Meghalaya

LANDLOCKED 5 STATES AND 2 UNION TERRITORIES OF INDIA WHICH DO NOT TOUCH INTERNATIONAL BORDERS

1. Haryana
2. Madhya Pradesh
3. Chhattisgarh
4. Jharkhand
5. Telangana
6. Delhi(UT)
7. Chandigarh(UT)



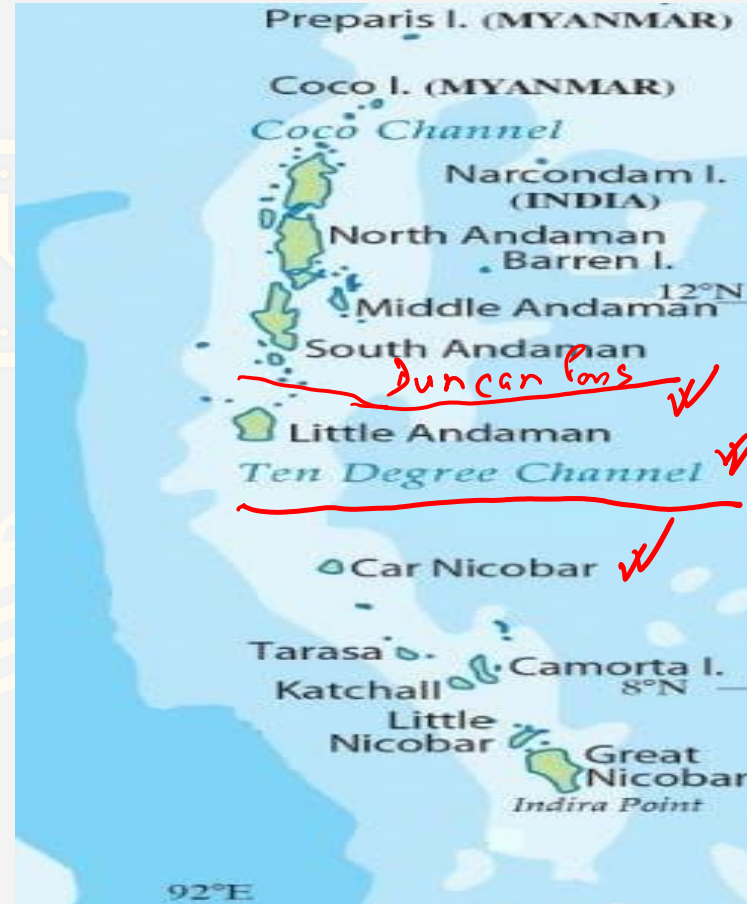
COASTAL 9 STATES AND 4 UNION TERRITORIES OF INDIA



1. Gujarat
2. Maharashtra
3. Goa
4. Karnataka
5. Kerala
6. Tamil Nadu
7. Andhra Pradesh
8. Odisha
9. West Bengal
10. Dadra and Nagar Haveli and Daman and Diu (UT)
11. Puducherry (UT)
12. Lakshadweep (UT)
13. Andaman and Nicobar (UT)

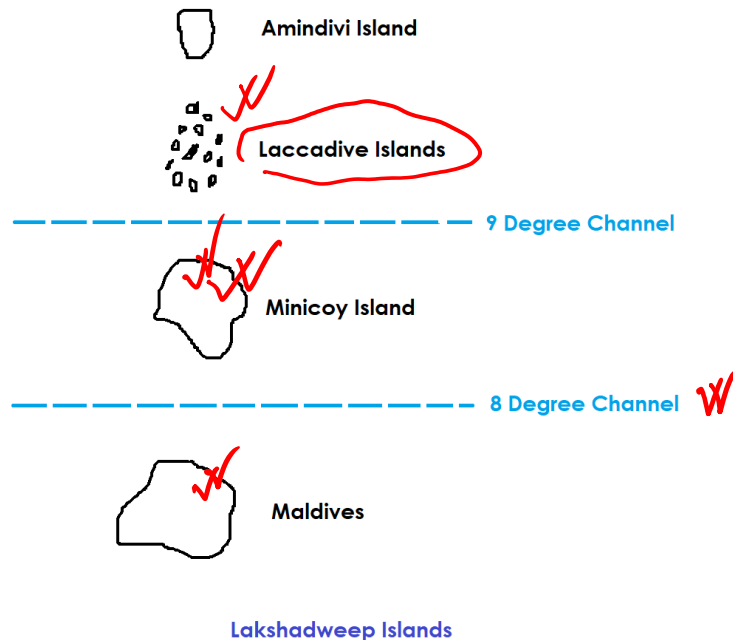
OTHER POINTS

1. ✓✓ 10° Channel (10° N Latitude) - separates Andaman from Nicobar ✓✓
2. ✓ Duncan Pass is Between South Andaman and Little Andaman
3. ✓ The Andaman and Nicobar island are also known as the 'Emerald Island'. ✓✓
4. ✓✓ 6° Channel or Great Channel - Located between India (Indira Point) and Indonesia (Rondo Island) near 6° North Latitude.



OTHER POINTS

1. 8° Channel(8° N Latitude) is between Minicoy and Maldives.
2. 9° Channel(9° N Latitude) separates Minicoy from the main archipelago of Lakshadweep



OTHER POINTS

1. The Palk Strait is situated between Tamil Nadu(India) and Sri Lanka
2. The Adam's bridge is situated between Tamil Nadu and Sri Lanka. Pamban island is part of this bridge. Rameshwaram is situated in this island.
3. The Palk Bay is to the North and the Gulf of Mannar is to the South of the Adam's bridge.





WBCS BATCH 2022



NITESH MAHENDRAS
(REASONING)



SANJIB MAHENDRAS
(GA)



ANURAG MAHENDRAS
(GA/GS)



SUMANA MAHENDRAS
(GS/BENGALI)



SRAYA MAHENDRAS
(ENGLISH)



VISHAL MAHENDRAS
(MATHS)



AYAN MAHENDRAS
(GS)



BORNON MAHENDRAS
(GA/GS)



GAVISH MAHENDRAS
(ECONOMICS)

LIVE 11:30 AM ONWARDS



W.B.C.S - YouTube schedule for 5-days

TIMING	DAYS				
	MONDAY	TUESDAY	WEDNESDAY	THURSDAY	FRIDAY
11:30	ECO	CA	ECO	POL	BEN
12:00	REAS	SCI	POL	SCI	CA
12:30	ENG	MATHS	ENG	MATHS	ENG
13:00	GEO	HIS	GEO	HIS	HIS



WBCS BATCH 2022



WBCS OFFLINE BATCH STARTS FORM

26TH FEBRUARY

TIMING - 1:30-5:30PM

BOOK YOUR SEAT NOW

9230141497/8017652045/6386903177/6291322109

